



ROAD TRAFFIC REGULATION ACT 1984 – SECTIONS 64 AND 65

AUTHORISATION OF TRAFFIC SIGNS AND SPECIAL DIRECTIONS

The Secretary of State for Transport, in exercise of his powers under Sections 64 and 65 of the Road Traffic Regulation Act 1984, and of all other powers enabling him in that behalf, for the purpose of informing road users of the conditions of use of bus facilities on roads for which Wolverhampton City Council is the traffic authority, hereby:-

1. authorises the erection at or within 5 metres of the site marked schematically, in the attached set of plans numbered GT50/187/0012-1 of a traffic sign (hereinafter referred to as "the authorised sign A") conforming as to size, colour and character with that referenced RS01 in the attached set of drawings numbered GT50/187/0012-2; and
2. authorises the erection at or within 5 metres of the site marked schematically, in the said set of plans of a traffic sign (hereinafter referred to as "the authorised sign B") conforming as to size, colour and character with that referenced RS02 in the said set of drawings; and
3. authorises the erection at or within 5 metres of the site marked schematically, in the said set of plans of a traffic sign (hereinafter referred to as "the authorised sign C") conforming as to size, colour and character with that referenced RS03 in the said set of drawings; and



4. authorises the erection at or within 5 metres of the site marked schematically, in the said set of plans of a traffic sign (hereinafter referred to as "the authorised sign D") conforming as to size, colour and character with that referenced RS04 in the said set of drawings; and
5. authorises the erection at or within 5 metres of the site marked schematically, in the said set of plans of a traffic sign (hereinafter referred to as "the authorised sign E") conforming as to size, colour and character with that referenced RS05 in the said set of drawings; and
6. authorises the erection at or within 5 metres of the site marked schematically, in the said set of plans of a traffic sign (hereinafter referred to as "the authorised sign F") conforming as to size, colour and character with that referenced RS06 in the said set of drawings; and
7. authorises the erection at or within 5 metres of the sites marked schematically in the said set of plans of a traffic sign (hereinafter referred to as "the authorised sign G") conforming as to size, colour and character with that shown in the attached drawing numbered NP958x14; and
8. authorises the erection at or within 5 metres of the sites marked schematically in the said set of plans of a traffic sign (hereinafter referred to as "the authorised sign H") conforming as to size colour and character with that referenced 959F in the said set of drawings, save that references to the days of the week and times of day may be omitted or varied; and
9. authorises the erection at or within the sites marked schematically in the said set of plans of a traffic sign (hereinafter referred to as "the authorised sign I") confirming as to size, colour and character with that referenced 953A in the set of drawings:
and



Department
for Transport

GT50/187/0012

10. directs that it is a condition of this authorisation that the authorised signs A to I may be placed only to indicate the effect of a corresponding Traffic Regulation Order; and

11. directs, without prejudice to any statutory provision to the like effect, that it is a condition of this authorisation that the erection of the authorised signs A to I shall continue to have effect only until such day as may be appointed by one month's notice given by the Secretary of State in writing to the traffic authority for the removal or alteration of the authorised signs A to I and on that day the said authorisation shall, without prejudice to the giving of any further authorisation or direction, cease to have effect; and

The provisions of Regulations 12, 18 and 19 of the Traffic Signs Regulations (Part I of SI 2002/3113, "the 2002 Regulations") shall apply to the authorised signs A to F in the same manner as they apply to the sign to diagram 2108 in Schedule 17 to those Regulations.


The provisions of Regulations 12, 18 and 19 of the 2002 Regulations shall apply to the authorised signs G to I in the same manner as they apply to the sign to diagram 969 in Schedule 5 to those Regulations.

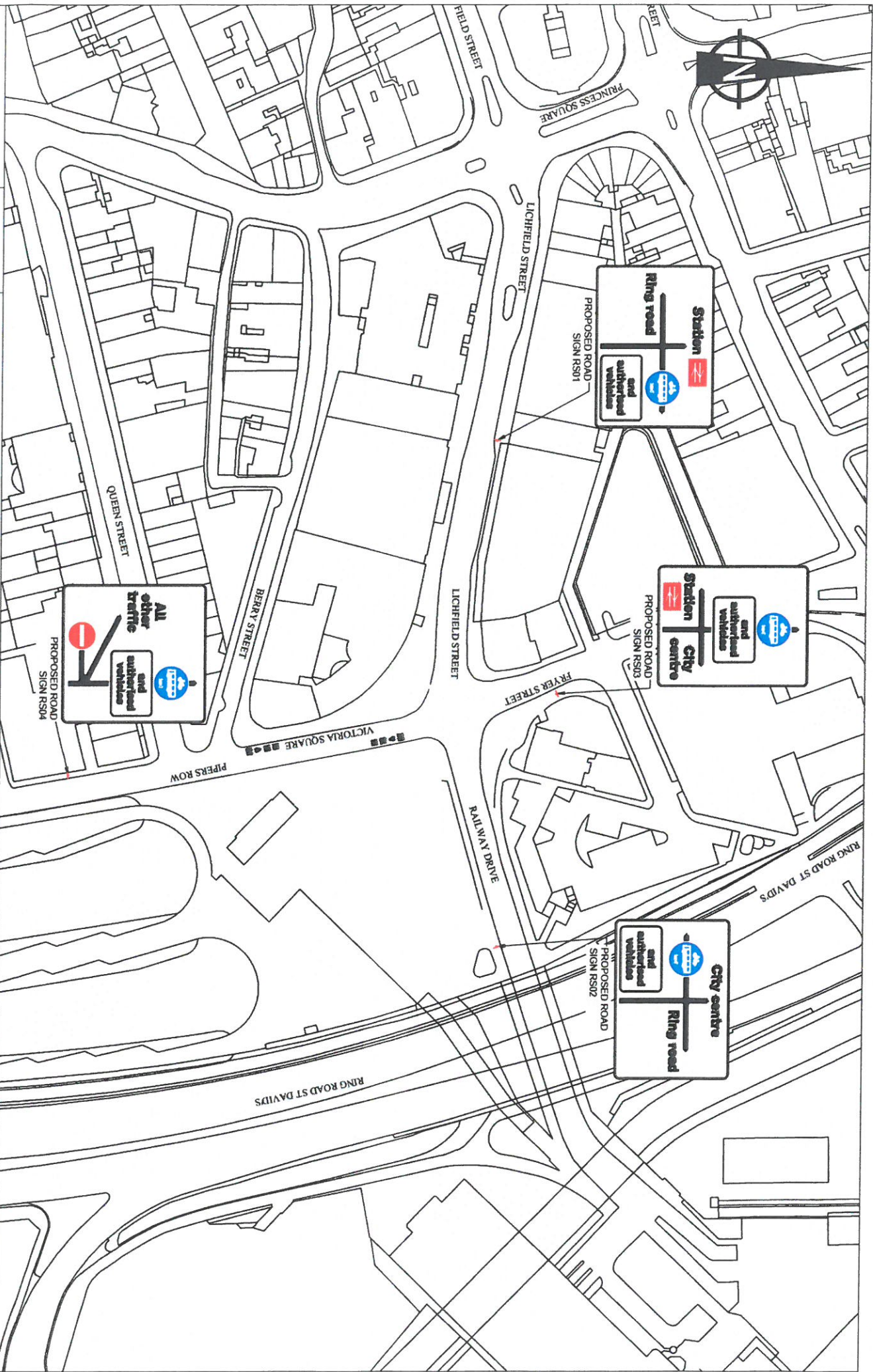
Dated 20 August 2015

Signed by authority of the Secretary of State



A Delegated Official of the Department for Transport





Drawing No

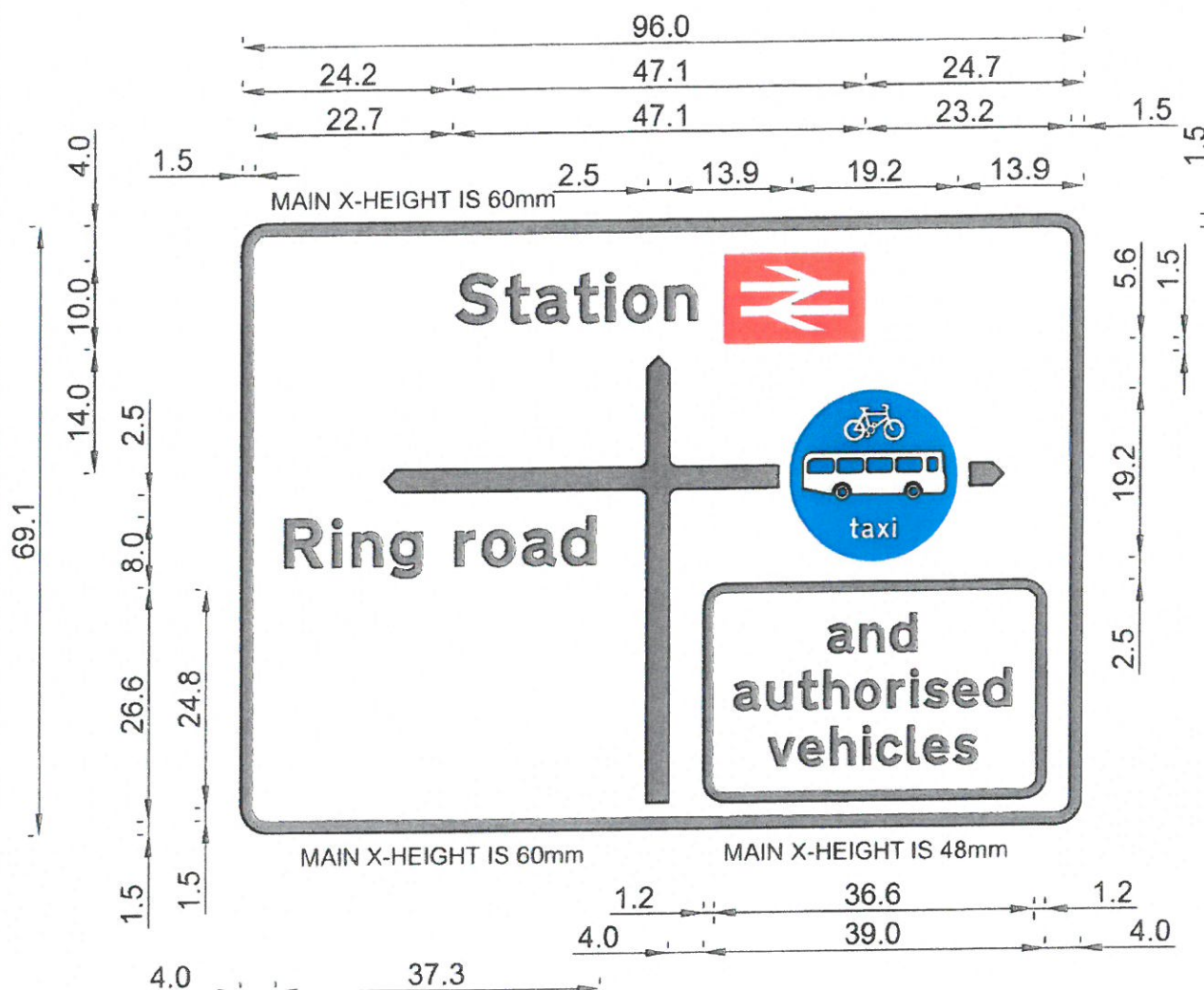
T3/725

Date 20/08/15

Scale 1:500

WOLVERHAMPTON BUS LANES ENFORCEMENT DIAGRAM RS01, RS02, RS03, RS04 LOCATION PLAN

NOTE: ALL DIMENSIONS EXPRESSED AS STROKE
WIDTHS UNLESS OTHERWISE STATED
1 STROKE WIDTH (SW) = 1/4 OF X-HEIGHT
60mm X-HEIGHT SW = 15
SIGN DESIGNED USING KEYSIGNS SOFTWARE



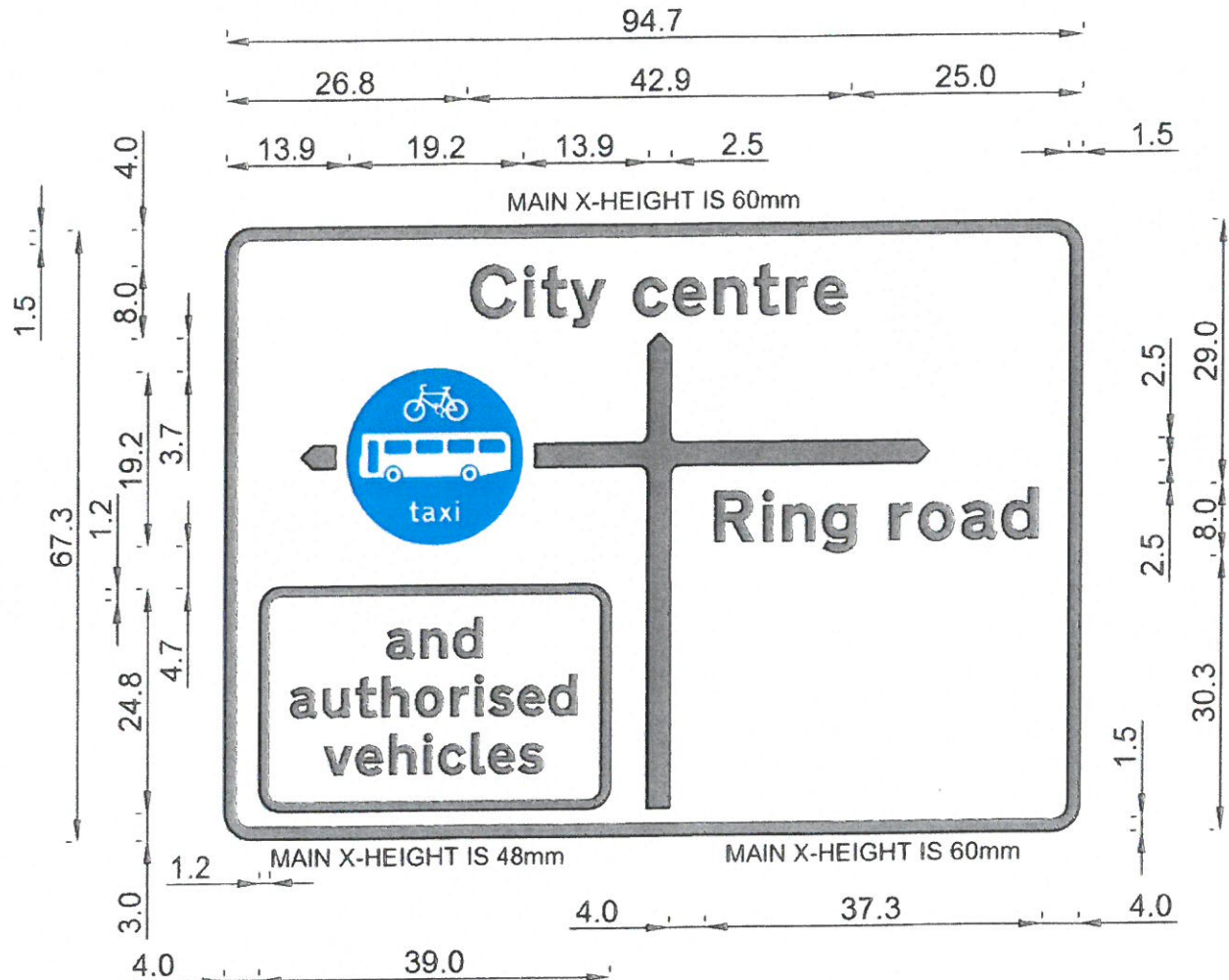
Scheme Ref. WOLVERHAMPTON BUS LANE ENFORCEMENT			
Sign	Ref. RS01	x-height	60.0
Letter colour	BLACK	SIGN FACE	
Background	WHITE	Width	1435mm
Border	BLACK	Height	1035mm
Material	Class RA2 (12899-1:2007)	Area	1.49m ²

Wolverhampton City Council
Regeneration & Environment,
Transportation Services,
Heantun House,
Salop Street,
Wolverhampton WV3 0SQ.

BUS LANES ENFORCEMENT ROAD SIGN RS01

Date 27/03/15
Scale NTS
Drwg. No. T4/3218C

NOTE: ALL DIMENSIONS EXPRESSED AS STROKE
WIDTHS UNLESS OTHERWISE STATED
1 STROKE WIDTH (SW) = 1/4 OF X-HEIGHT
60mm X-HEIGHT SW = 15
SIGN DESIGNED USING KEYSIGNS SOFTWARE



Scheme Ref. WOLVERHAMPTON BUS LANE ENFORCEMENT			
Sign	Ref. RS02	x-height	60.0
Letter colour	BLACK	SIGN FACE	
Background	WHITE	Width	1420mm
Border	BLACK	Height	1005mm
Material	Class RA2 (12899-1:2007)	Area	1.43m ²

Wolverhampton City Council
Regeneration & Environment,
Transportation Services,
Heantun House,
Salop Street,
Wolverhampton WV3 0SQ.

BUS LANES ENFORCEMENT ROAD SIGN RS02

Date 27/03/15
Scale NTS
Drwg. No. T4/3219C

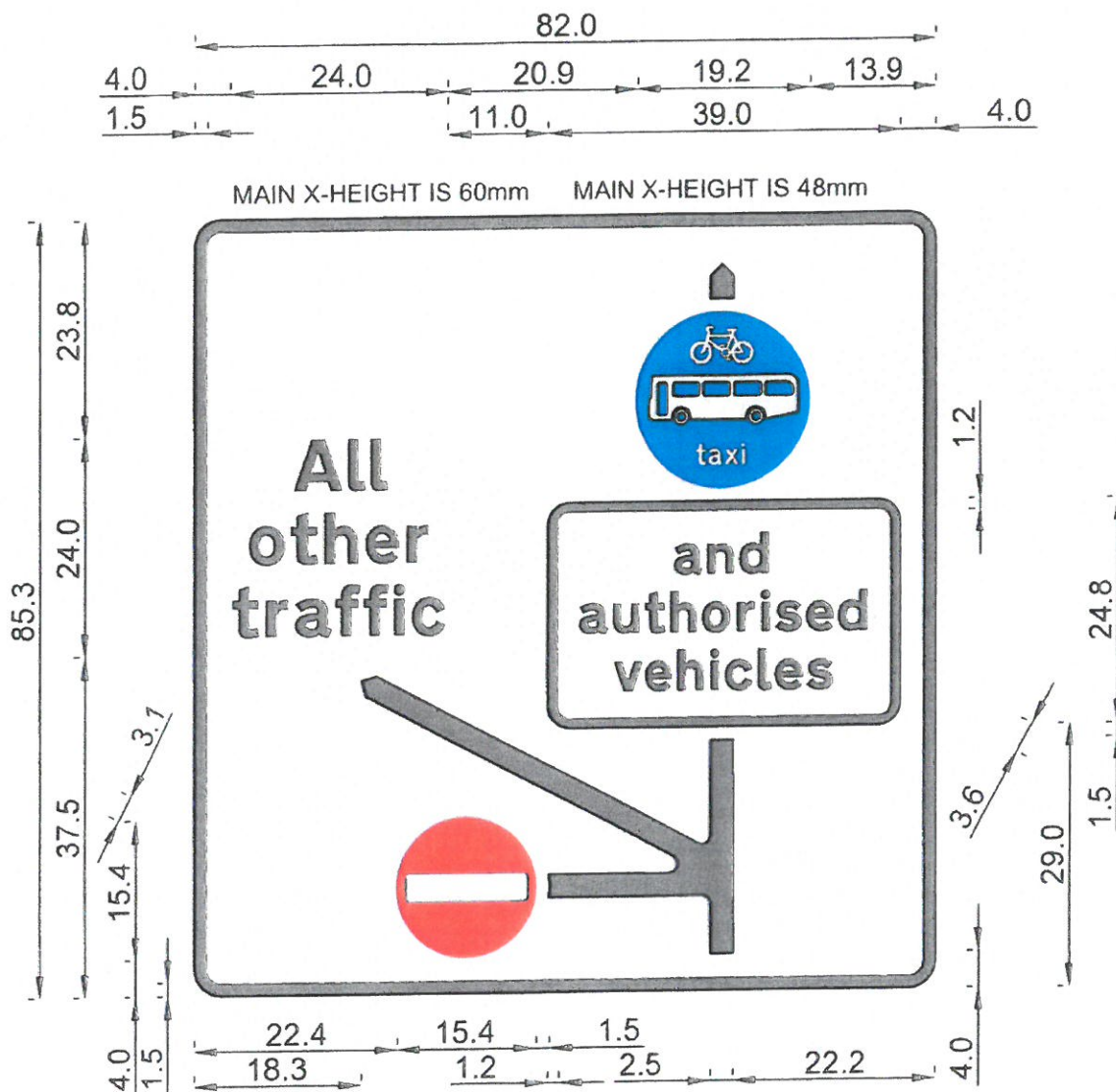
Technical drawing of a rectangular road sign with dimensions and content. The sign is divided into three horizontal sections. The top section contains a blue circular symbol with a white house icon, a white bicycle icon, and the word "taxi" in white. The middle section contains the text "and authorised vehicles" in black. The bottom section contains a red square symbol with a white arrow pointing right, the word "Station" in black, a vertical black bar, the word "City" in black, and the word "centre" in black. The sign has a black border. Dimensions are provided in millimeters (mm) and centimeters (cm). The overall width is 71.7 cm (28.2 cm + 19.2 cm + 24.3 cm). The overall height is 55.5 cm (1.5 cm + 10.8 cm + 19.2 cm + 1.5 cm + 24.8 cm + 5.5 cm + 16.0 cm + 1.5 cm). The main X-height is 48 mm for the top section and 60 mm for the bottom section. The text "MAIN X-HEIGHT IS 48mm" and "MAIN X-HEIGHT IS 60mm" are shown. The text "Station" and "City centre" are shown. The text "and authorised vehicles" is shown. The text "taxi" is shown. The text "88.3" is shown on the right side.

Scheme Ref. WOLVERHAMPTON BUS LANE ENFORCEMENT			
Sign	Ref. RS03	x-height	60.0
Letter colour	BLACK	SIGN FACE	
Background	WHITE	Width	1070mm
Border	BLACK	Height	1320mm
Material	Class RA2 (12899-1:2007)	Area	1.42m ²

**BUS LANES ENFORCEMENT
ROAD SIGN
RS03**

Date 27/03/15
Scale NTS
Drwg. No. T4/3220C

NOTE: ALL DIMENSIONS EXPRESSED AS STROKE
WIDTHS UNLESS OTHERWISE STATED
1 STROKE WIDTH (SW) = 1/4 OF X-HEIGHT
60mm X-HEIGHT SW = 15
SIGN DESIGNED USING KEYSIGNS SOFTWARE



Scheme Ref. WOLVERHAMPTON BUS LANE ENFORCEMENT			
Sign	Ref. RS04	x-height	60.0
Letter colour	BLACK	SIGN FACE	
Background	WHITE	Width	1225mm
Border	BLACK	Height	1275mm
Material	Class RA2 (12899-1:2007)	Area	1.57m ²

Wolverhampton City Council
Regeneration & Environment,
Transportation Services,
Heantun House,
Salop Street,
Wolverhampton WV3 0SQ.

BUS LANES ENFORCEMENT ROAD SIGN RS04

Date 27/03/15
Scale NTS
Drwg. No. T4/3221C

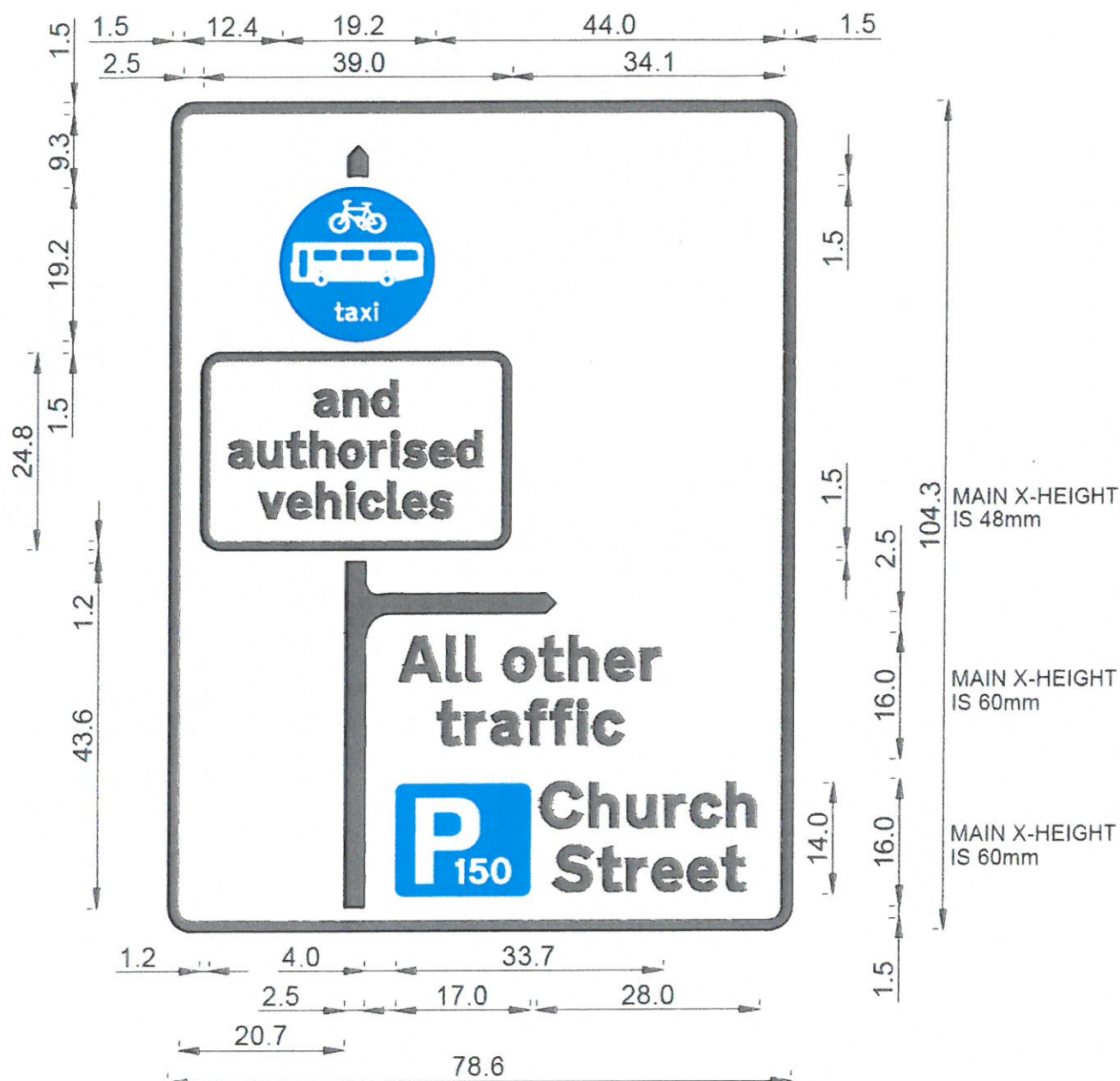
Technical drawing of a rectangular traffic sign with a blue circular symbol containing a white bus and bicycle icon, the word "taxi", and a house icon. Below the symbol is a rectangular box containing the text "and authorised vehicles". At the bottom is a T-junction symbol with the text "Other traffic" to its left. The sign has a thick black border. Dimensions are provided in millimeters for the overall size, internal spacing, and text/font sizes. The main text "Other traffic" has an x-height of 60mm. The text "and authorised vehicles" has an x-height of 48mm. The sign is white with a black border.

Scheme Ref. WOLVERHAMPTON BUS LANE ENFORCEMENT			
Sign	Ref. RS05	x-height	60.0
Letter colour	BLACK	SIGN FACE	
Background	WHITE	Width	850mm
Border	BLACK	Height	1285mm
Material	Class RA2 (12899-1:2007)	Area	1.09m ²

BUS LANES ENFORCEMENT
ROAD SIGN
RS05

Date 27/03/15
Scale NTS
Drwg. No. T4/3222B

NOTE: ALL DIMENSIONS EXPRESSED AS STROKE
WIDTHS UNLESS OTHERWISE STATED
1 STROKE WIDTH (SW) = 1/4 OF X-HEIGHT
60mm X-HEIGHT SW = 15
SIGN DESIGNED USING KEYSIGNS SOFTWARE

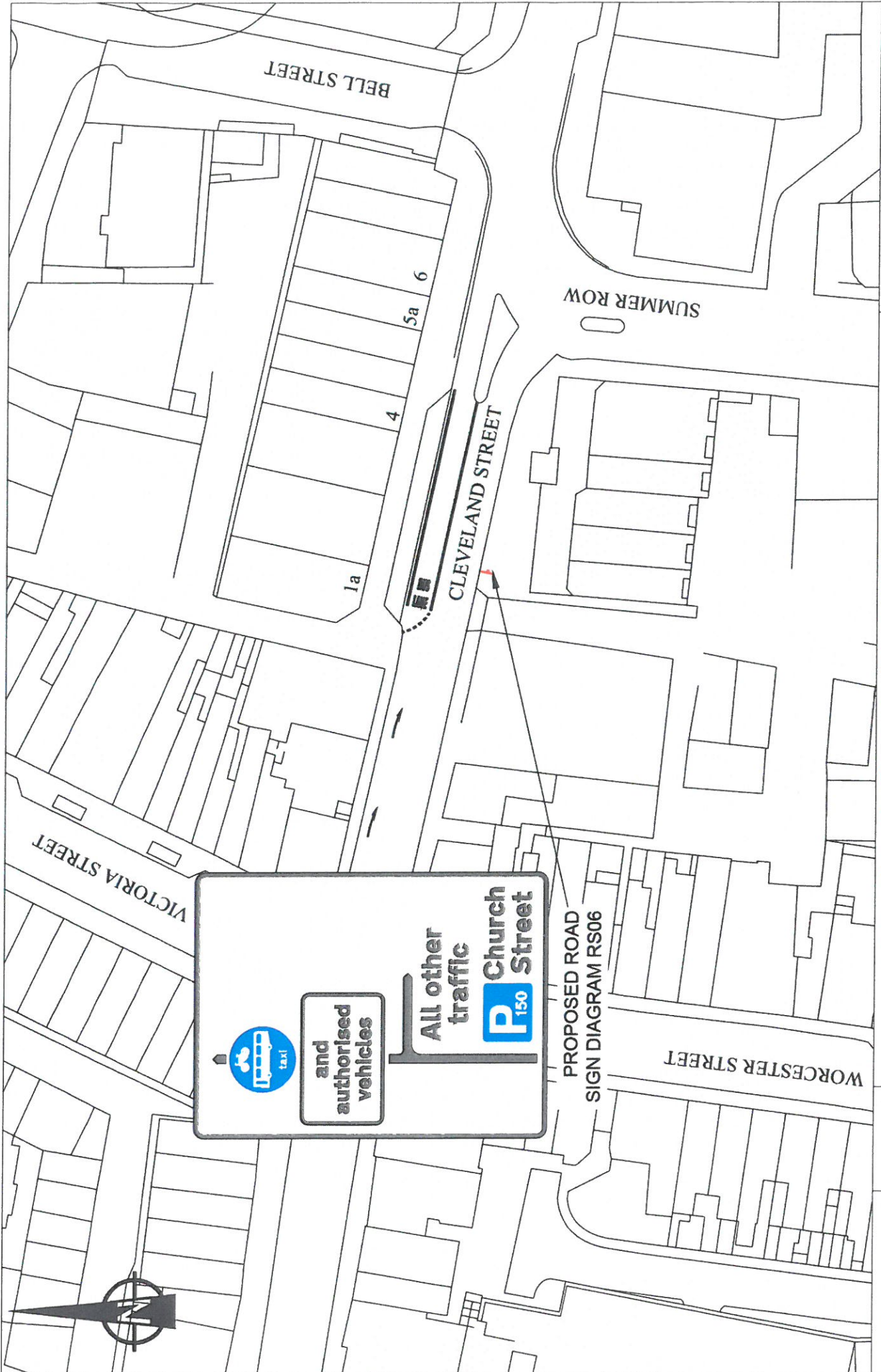


Scheme Ref. WOLVERHAMPTON BUS LANE ENFORCEMENT			
Sign	Ref. RS06	x-height	60.0
Letter colour	BLACK	SIGN FACE	
Background	WHITE	Width	1175mm
Border	BLACK	Height	1560mm
Material	Class RA2 (12899-1:2007)	Area	1.85m ²

Wolverhampton City Council
Regeneration & Environment,
Transportation Services,
Heantun House,
Salop Street,
Wolverhampton WV3 0SQ.

BUS LANES ENFORCEMENT ROAD SIGN RS06

Date 16.06.15
Scale NTS
Drwg. No. T4/3252H



Wolverhampton
City Council

Regeneration & Environment,
Transportation Services,
Heanun House,
Sellop Street,
Wolverhampton WV3 0SQ.

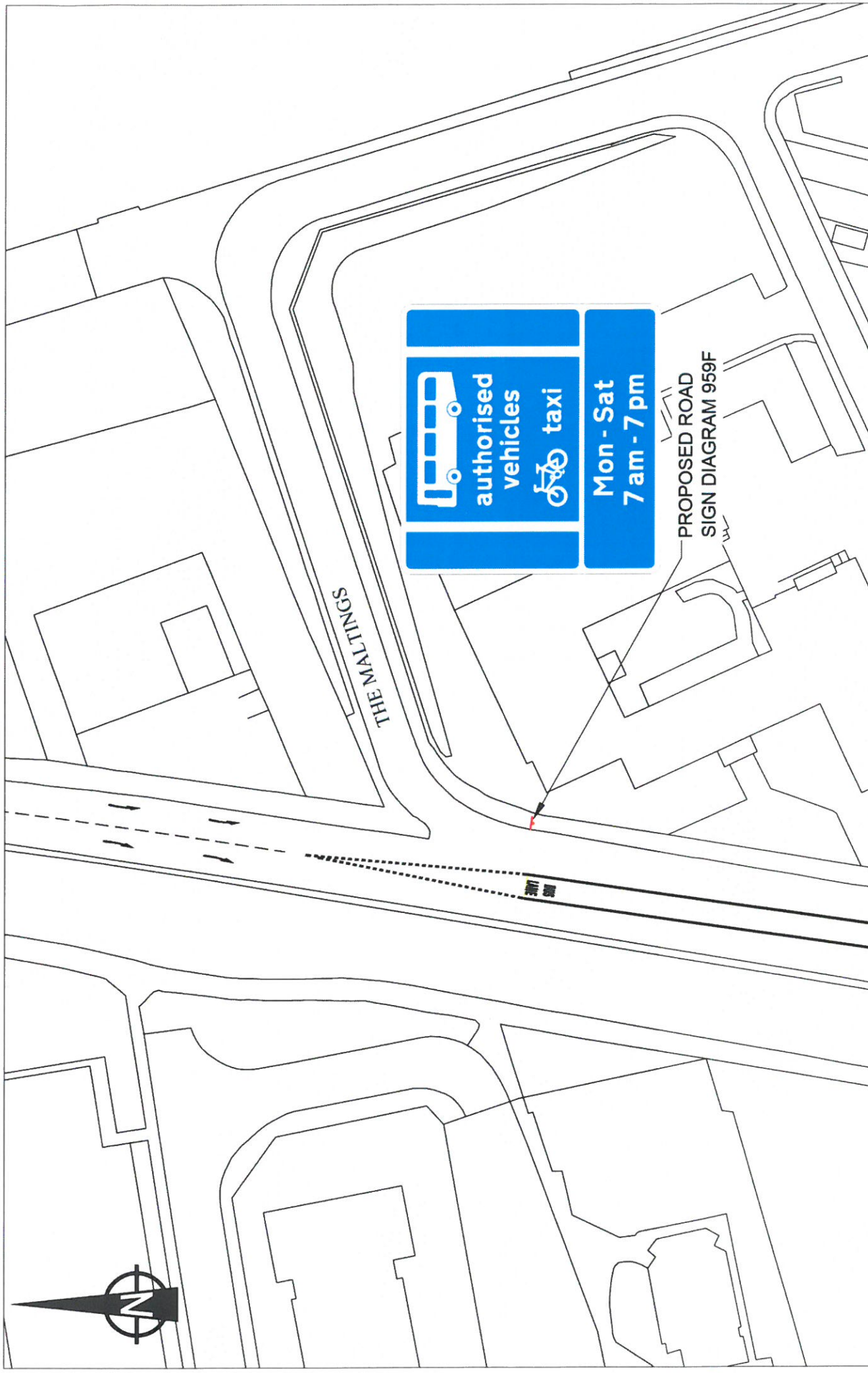
WOLVERHAMPTON BUS LANES ENFORCEMENT
DIAGRAM RS06
LOCATION PLAN

Drawing No.

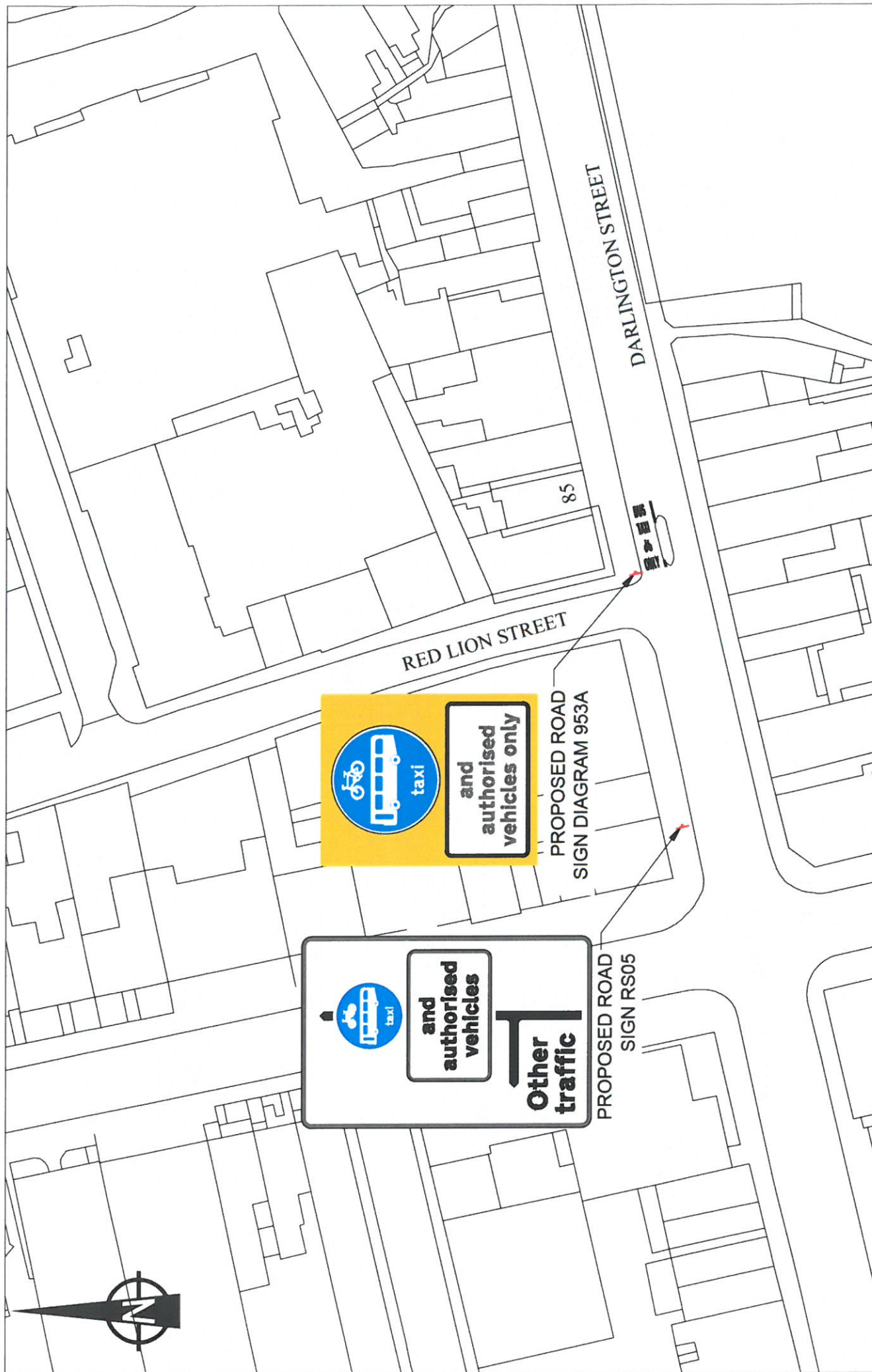
T3/721

Date 20/08/15

Scale 1:500



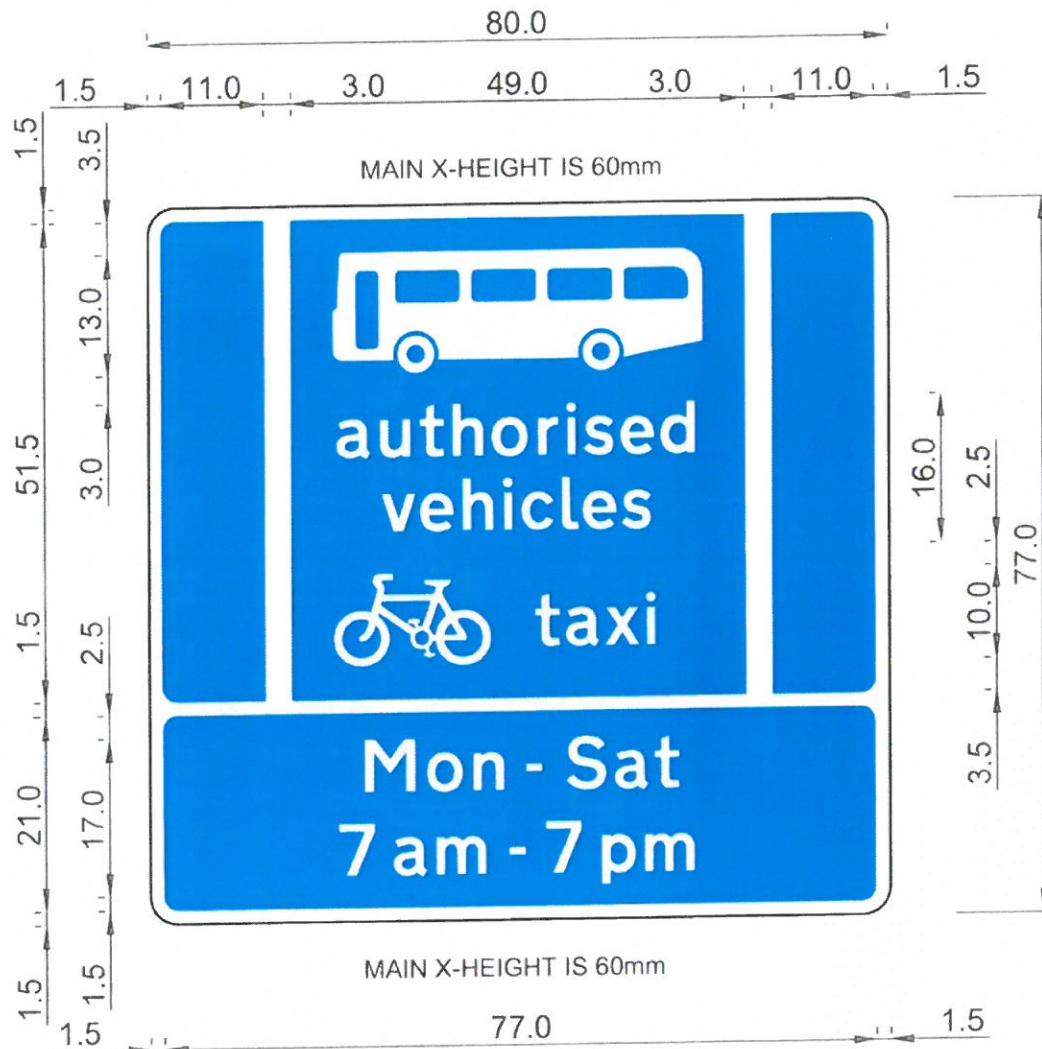
Drawing No T3/722	Date 20/08/15	WOLVERHAMPTON BUS LANES ENFORCEMENT DIAGRAM 959F LOCATION PLAN	Regeneration & Environment, Transportation Services, Heanton House, Salop Street, Wolverhampton WV3 0SQ.	Wolverhampton City Council 
	Scale 1:500			



<p>Drawing No</p> <p>T3/723</p>	<p>Date 20/08/15</p>	<p>Wolverhampton City Council</p> <p>Regeneration & Environment, Transportation Services, Heantun House, Salop Street, Wolverhampton WV3 0SQ.</p>
	<p>Scale 1:500</p>	

WOLVERHAMPTON BUS LANES ENFORCEMENT
DIAGRAM RS05 & DIAGRAM 953A
LOCATION PLAN

NOTE: ALL DIMENSIONS EXPRESSED AS STROKE
WIDTHS UNLESS OTHERWISE STATED
1 STROKE WIDTH (SW) = 1/4 OF X-HEIGHT
60mm X-HEIGHT SW = 15
SIGN DESIGNED USING KEYSIGNS SOFTWARE



Scheme Ref. WOLVERHAMPTON BUS LANE ENFORCEMENT			
Sign	Ref. DIAGRAM 959F	x-height	60.0
Letter colour	WHITE	SIGN FACE	
Background	BLUE	Width	1200mm
Border	WHITE	Height	1155mm
Material	Class RA2 (12899-1:2007)	Area	1.39sq.m

NEW POLE REQUIRED

Wolverhampton City Council
Regeneration & Environment,
Transportation Services,
Heantun House,
Salop Street,
Wolverhampton WV3 0SQ.

BUS LANES ENFORCEMENT ROAD SIGN DIAGRAM 959F

Date 21/04/15
Scale NTS
Drwg. No. T4/3229B

NOTE: ALL DIMENSIONS EXPRESSED AS STROKE
 WIDTHS UNLESS OTHERWISE STATED
 1 STROKE WIDTH (SW) = 1/4 OF X-HEIGHT
 62.5mm X-HEIGHT SW = 15.625
 SIGN DESIGNED USING KEYSIGNS SOFTWARE



Scheme Ref. WOLVERHAMPTON BUS LANE ENFORCEMENT			
Sign	Ref. 953A	x-height	62.5
Letter colour	N/A	SIGN FACE	
Background	YELLOW	Width	1010mm
Border	N/A	Height	1403mm
Material	Class RA2 (12899-1:2007)	Area	1.42sq.m

Wolverhampton City Council
 Regeneration & Environment,
 Transportation Services,
 Heantun House,
 Salop Street,
 Wolverhampton WV3 0SQ.

BUS LANES ENFORCEMENT ROAD SIGN DIAGRAM 953A

Date 31/10/14
 Scale NTS
 Drwg. No. T4/3141D